


# Manhole Inspection Form

M2-16-36-P5-10E-P6-21-7



Manhole Number	M2-16-36-P5-10E-P6-21-7	Historic Manhole Number	23 Mile N 29
Year Installed	1971	Structure Type	Sanitary Manhole
Street	23 Mile Rd	Address	32385
Elevation	586.442	Weather	Partly Cloudy
Temperature	70°	Ground Condition	Damp
Status	Not Inspected- Buried	Location	<null>
Pavment Condition	<null>	Traffic	<null>
Inspector 1	HLW	Inspector 2	JEM
Cover Type	<null>	Number of Cover Holes	<null>
Catch Basin Cover	<null>	Cover Insert	<null>
Cover Gasket	<null>	Cover Grade	<null>
Grade Dist	<null>	Cover Fit	<null>
Cover Condition	<null>	Frame Condition	<null>
Frame Offset	<null>	Frame Seal Condition	<null>
Frame Seal Inflow	<null>	Frame Riser	<null>
Frame Riser Height	<null>	Frame Riser Material	<null>
Manhole Diameter	<null>	Manhole Depth	<null>
Chimney Depth	<null>	Chimney Construction	<null>
Chimney Condition	<null>	Chimney Inflow	<null>
Cone Shape	<null>	Cone Depth	<null>
Cone Construction	<null>	Cone Condition	<null>
Cone Inflow	<null>	Cone Defect Location	<null>
Wall Construction	<null>	Wall Condition	<null>
Wall Inflow	<null>	Wall Defect Location	<null>
Wall Defect Location 2	<null>	Wall Defect Location 3	<null>
Wall Defect Location 4	<null>	Wall Defect Location 5	<null>
Bench Construction	<null>	Bench Condition	<null>
Bench Inflow	<null>	Channel Construction	<null>
Channel Condition	<null>	Channel Inflow	<null>
Channel Hydraulics	<null>	Channel Exposure	<null>




# Manhole Inspection Form

M2-16-36-P5-10E-P6-21-7



Step Construction	<null>	Step Condition	<null>
Surcharge Evidence	<null>		
Pipe 1 Flow	<null>	Pipe 1 Diameter	<null>
Pipe 1 Direction	<null>	Pipe 1 Depth	<null>
Pipe 1 Material	<null>	Pipe 1 Seal Condition	<null>
Pipe 1 Drop	<null>	Pipe 1 Comments	<null>
Pipe 2 Flow	<null>	Pipe 2 Diameter	<null>
Pipe 2 Direction	<null>	Pipe 2 Depth	<null>
Pipe 2 Material	<null>	Pipe 2 Seal Condition	<null>
Pipe 2 Drop	<null>	Pipe 2 Comments	<null>
Pipe 3 Flow	<null>	Pipe 3 Diameter	<null>
Pipe 3 Direction	<null>	Pipe 3 Depth	<null>
Pipe 3 Material	<null>	Pipe 3 Seal Condition	<null>
Pipe 3 Drop	<null>	Pipe 3 Comments	<null>
Pipe 4 Flow	<null>	Pipe 4 Diameter	<null>
Pipe 4 Direction	<null>	Pipe 4 Depth	<null>
Pipe 4 Material	<null>	Pipe 4 Seal Condition	<null>
Pipe 4 Drop	<null>	Pipe 4 Comments	<null>
Pipe 5 Flow	<null>	Pipe 5 Diameter	<null>
Pipe 5 Direction	<null>	Pipe 5 Depth	<null>
Pipe 5 Material	<null>	Pipe 5 Seal Condition	<null>
Pipe 5 Drop	<null>	Pipe 5 Comments	<null>
Pipe 6 Flow	<null>	Pipe 6 Diameter	<null>
Pipe 6 Direction	<null>	Pipe 6 Depth	<null>
Pipe 6 Material	<null>	Pipe 6 Seal Condition	<null>
Pipe 6 Drop	<null>	Pipe 6 Comments	<null>
Recommendation 1	<null>	Recommendation 2	<null>
Recommendation 3	<null>	Recommendation 4	<null>
Recommendation 5	<null>	Recommendation 6	<null>




# Manhole Inspection Form

M2-16-36-P5-10E-P6-21-7



Recommendation 7	<null>	Recommendation 8	<null>
Manhole Rating	<null>	Comments	Buried 8-7-2017 (Npt)



# Manhole Inspection Form

M2-16-36-P5-10E-P6-21-7

