



Manhole Inspection Form

M2-32-P1-32N-P2-10E-5



Manhole Number	M2-32-P1-32N-P2-10E-5	Historic Manhole Number	Schneider 4
Year Installed	1969	Structure Type	Sanitary Manhole
Street	Schneider	Address	33911
Elevation	577.516	Weather	Overcast
Temperature	30°	Ground Condition	Dry
Status	At Surface Grade	Location	Yard Front
Pavment Condition	<null>	Traffic	Two Lane Road
Inspector 1	Brs	Inspector 2	Kmd
Cover Type	Ej1040a	Number of Cover Holes	Solid Cover
Catch Basin Cover	<null>	Cover Insert	No
Cover Gasket	No	Cover Grade	Cover is Above Grade
Grade Dist	4	Cover Fit	Good Fit
Cover Condition	Corroded	Frame Condition	Fair
Frame Offset	<null>	Frame Seal Condition	Good
Frame Seal Inflow	None	Frame Riser	No
Frame Riser Height	<null>	Frame Riser Material	N/A
Manhole Diameter	48	Manhole Depth	7.8
Chimney Depth	0.95	Chimney Construction	Combination- S.C.
Chimney Condition	Fair	Chimney Inflow	None
Cone Shape	Eccentric	Cone Depth	24
Cone Construction	Precast	Cone Condition	Fair
Cone Inflow	None	Cone Defect Location	<null>
Wall Construction	Precast	Wall Condition	Good
Wall Inflow	Low	Wall Defect Location	<null>
Wall Defect Location 2	<null>	Wall Defect Location 3	<null>
Wall Defect Location 4	<null>	Wall Defect Location 5	<null>
Bench Construction	Poured	Bench Condition	Fair
Bench Inflow	None	Channel Construction	Precast
Channel Condition	Fair	Channel Inflow	None
Channel Hydraulics	Good	Channel Exposure	Yes



Manhole Inspection Form

M2-32-P1-32N-P2-10E-5



Step Construction	Iron	Step Condition	Fair
Surcharge Evidence	<null>		
Pipe 1 Flow	Inward Flow	Pipe 1 Diameter	12
Pipe 1 Direction	SE	Pipe 1 Depth	7.75
Pipe 1 Material	Concrete	Pipe 1 Seal Condition	Good
Pipe 1 Drop	<null>	Pipe 1 Comments	<null>
Pipe 2 Flow	Outward Flow	Pipe 2 Diameter	12
Pipe 2 Direction	NW	Pipe 2 Depth	7.8
Pipe 2 Material	Concrete	Pipe 2 Seal Condition	Good
Pipe 2 Drop	<null>	Pipe 2 Comments	<null>
Pipe 3 Flow	<null>	Pipe 3 Diameter	<null>
Pipe 3 Direction	<null>	Pipe 3 Depth	<null>
Pipe 3 Material	<null>	Pipe 3 Seal Condition	<null>
Pipe 3 Drop	<null>	Pipe 3 Comments	<null>
Pipe 4 Flow	<null>	Pipe 4 Diameter	<null>
Pipe 4 Direction	<null>	Pipe 4 Depth	<null>
Pipe 4 Material	<null>	Pipe 4 Seal Condition	<null>
Pipe 4 Drop	<null>	Pipe 4 Comments	<null>
Pipe 5 Flow	<null>	Pipe 5 Diameter	<null>
Pipe 5 Direction	<null>	Pipe 5 Depth	<null>
Pipe 5 Material	<null>	Pipe 5 Seal Condition	<null>
Pipe 5 Drop	<null>	Pipe 5 Comments	<null>
Pipe 6 Flow	<null>	Pipe 6 Diameter	<null>
Pipe 6 Direction	<null>	Pipe 6 Depth	<null>
Pipe 6 Material	<null>	Pipe 6 Seal Condition	<null>
Pipe 6 Drop	<null>	Pipe 6 Comments	<null>
Recommendation 1	<null>	Recommendation 2	<null>
Recommendation 3	<null>	Recommendation 4	<null>
Recommendation 5	<null>	Recommendation 6	<null>



Manhole Inspection Form

M2-32-P1-32N-P2-10E-5



Recommendation 7	<null>	Recommendation 8	<null>
Manhole Rating	3 – Failure likely in 10 to 20 years (Fair)	Comments	Brick/block chimney, roadside of dirt road e of driveway



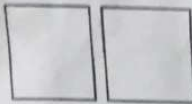
Manhole Inspection Form

M2-32-P1-32N-P2-10E-5



Civil Engineers • Surveyors • Architects 360-720-1234

Page: 1



Date: 12/8/16
Address: 33911
R.T. = 7.80
D = 48"
Map: 49

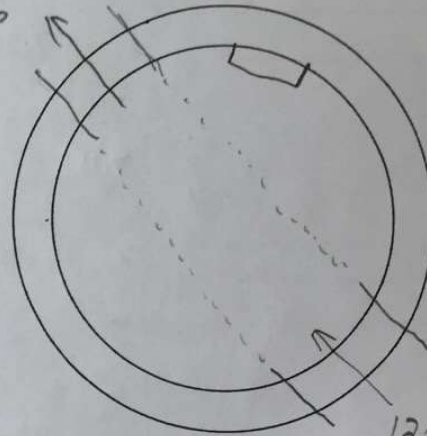


Manhole Number: M2-32-P1-32N-P2-10E-5
Community: Chesterfield
Inspector Initials: KMD / BRS

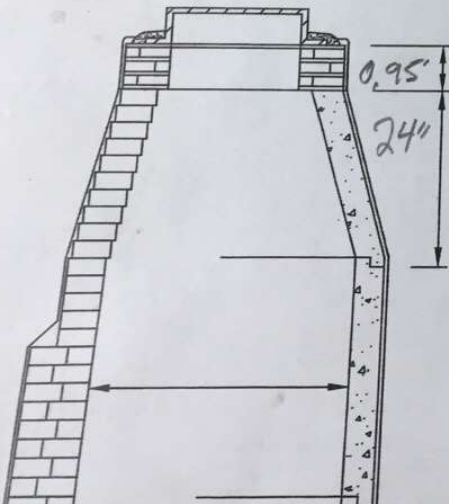
$$\begin{array}{r} 12.25 \\ - .50 \\ \hline 11.75 \end{array}$$

$$\begin{array}{r} 1.65 \\ - .45 \\ \hline 1.20 \end{array}$$

NW 7.80
12" CONC 11.50
G



SE
12" CONC
11.75
7.75




7/2016 7:08:25 AM



Manhole Inspection Form

M2-32-P1-32N-P2-10E-5






Manhole Inspection Form

M2-32-P1-32N-P2-10E-5






Manhole Inspection Form

M2-32-P1-32N-P2-10E-5





Manhole Inspection Form

M2-32-P1-32N-P2-10E-5

